

Zona D

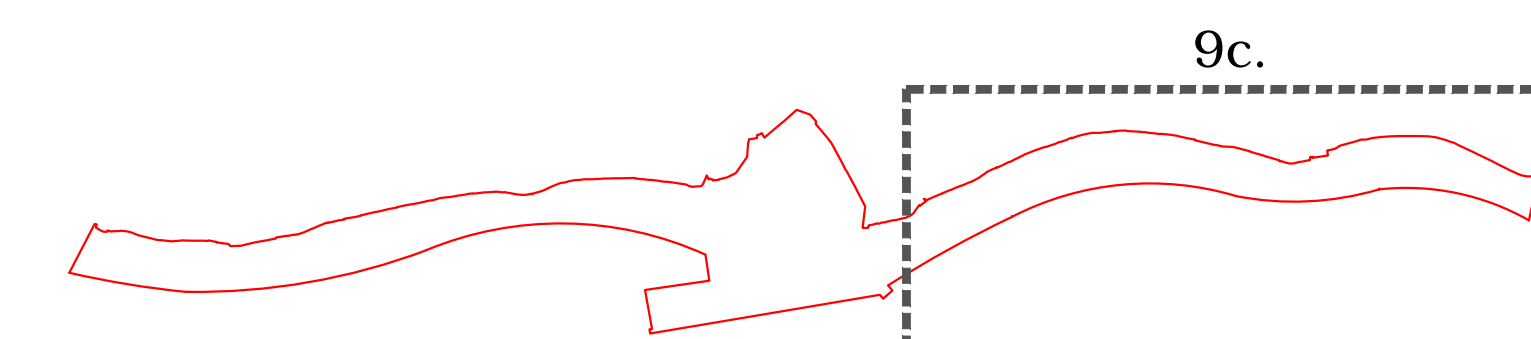

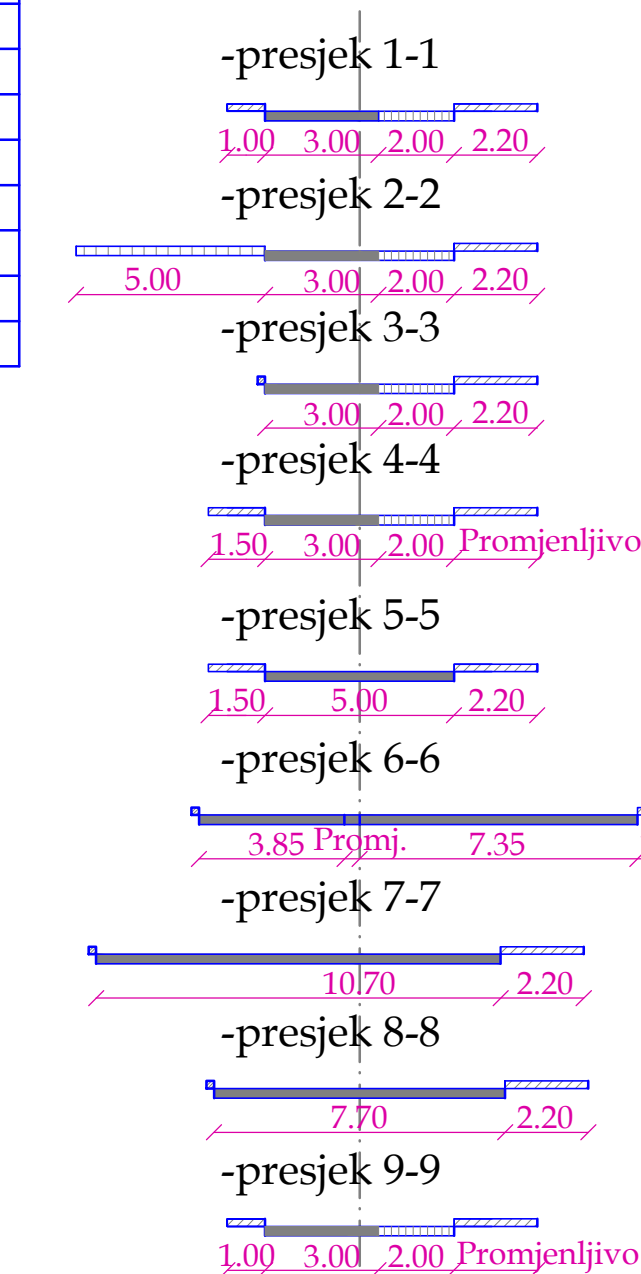
Zona E

DRŽAVNA STUDIJA LOKACIJE
"SEKTOR 6"

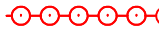
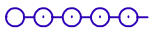


















NACRT PLANA

	Koordinate (gijera)			Brij lache	Koordinate (gijera)		
	Brij lache	X	Y		Brij lache	X	Y
01	655252,340	4700599,204	39	6554119,378	4701317,698	40	
02	655247,662	4700599,319	40	6554079,310	4701408,488	41	
03	6552708,131	4700981,219	41	6554779,810	4701441,785	42	
04	6552789,964	4701086,086	42	6554977,687	4701458,873	43	
05	6552921,074	4701201,201	43	6554828,191	4701490,344	44	
06	6552845,439	4701201,201	44	6554845,331	4701504,268	45	
07	6552913,535	4701169,168	45	6554868,075	4701511,714	46	
08	6552966,033	4701169,168	46	6554914,095	4701574,700	47	
09	6552888,160	4701347,706	47	6555038,413	4701600,360	48	
10	6553087,369	4702740,600	48	6555096,239	4701615,914	49	
11	6553121,627	4703003,106	49	6555167,325	4701624,200	50	
12	6553196,991	4703282,002	50	6555197,888	4701648,222	51	
13	6553259,640	4703445,445	51	6555261,289	4701677,627	52	
14	6553301,536	4703468,915	52	6555399,376	4701716,268	53	
15	6553399,769	4703551,253	53	6555504,245	4701765,968	54	
16	6553465,907	4703619,252	54	6555568,104	4701811,169	55	
17	6553500,263	4703621,714	55	6555643,528	4701785,168	56	
18	6553519,316	4703633,216	56	6555643,216	4701757,865	57	
19	6553538,961	4703641,685	57	6555657,711	4701883,677	58	
20	6553594,822	4703662,236	58	6555690,966	4701876,168	59	
21	6553629,950	4703693,500	59	6555665,670	4701922,100	60	
22	6553667,003	4703737,387	60	6555698,704	4701927,544	61	
23	6553688,754	4703756,934	61	6555167,776	4703445,668	62	
24	6553718,918	4703776,203	62	6553997,511	4706902,056	63	
25	6553733,564	4703794,073	63	6554952,932	470198,922	64	
26	6553785,304	4703811,361	64	6554506,863	4701234,414	65	
27	6553819,008	4703831,666	65	6554547,387	4701170,629	66	
28	6553866,279	4703851,627	66	6555038,134	4705054,472	67	
29	6553845,407	4703881,171	67				
30	6554428,841	4701707,609	68				
31	6554465,409	47017952,007	69				
32	6554525,907	4701707,609	70				
33	6554536,891	4701734,414	71				
34	6554628,935	4701748,751	72				
35	6554639,909	4701762,894	73				
36	6554650,055	4701785,168	74				
37	6554667,491	4701308,665	75				
38	6554702,581	4701354,755	76				







Poprečni presjeci:



LEGENDA:

- | | |
|---|---|
|  | GRANICA DSL SEKTOR 6 |
|  | GRANICA MORSKOG DOBRA |
|  | GRANICA I BROJ KATAstarsKE PARCELE |
|  | OZNAKA KATAstarsKE OPSTINE |
|  | ZONE U OKVIRU ZAHVATA PLANA |
|  | OBALNA LINIJA - postojeće stanje |
|  | OBALNA LINIJA - plan |
|  | GRANICA URBANISTIČKE PARCELE |
|  | OZNAKA URBANISTIČKE PARCELE |
|  | OZNAKA PLAŽE |
|  | POSTOJEĆI OBJEKTI |
|  | DJELIMIČNO UREĐENA KUPALIŠTA |
|  | DRVORED |
|  | PJEŠČANE PLAŽE - OSTALE POVRŠINE |
|  | ZELENE POVRŠINE JAVNE NAMJENE |
|  | EKONOMSKA ZONA U MORU |
|  | MORSKI AKVATORIJUM U FUNKCIJI SADRŽAJA UP |
|  | MORSKI AKVATORIJUM |
|  | UZGAJALIŠTE ŠKOLJKI |
|  | VODOTOK |

SAOBRAĆAJ

- | | |
|---|---|
|  | SAOBRAČAJNICA |
|  | OBALNO ŠETALIŠTE - LUNGO MARE |
|  | OBALNO ŠETALIŠTE - LUNGO MARE - PLATFORME NA ŠIPOVIMA |
|  | MOST |
|  | SVJETIONIK |
|  | POPREČNI PRESJEK SAOBRAČAJNICE |

	izdavač: Ministarstvo održivog razvoja i turizma gradonačelnik: Dr. Sreten Radović Jelovac, dipl.inž.arh. rukovodilac izdavaštva: Simeun Matović, dipl.inž.građ.	adresa u izdaci planske: br. 07-6256 Podgorica, 27.12.2018. Vlada Crne Gore Predsjednik Đuska Matović, s.r.
godina izdaci planske:		
2020. god.		
razmjera:	naziv grafičkog priloga: PLAN SAOBRAĆAJNE INFRASTRUKTURE 1: 1000	broj grafičkog priloga: 9c